






WARD MAP OF ITANAGAR MUNICIPAL CORPORATION

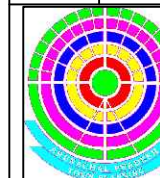
(WARD NO.12)

BOUNDARY DESCRIPTION

NORTH	Rural Boundary at Daria Pahar
EAST	Ward No. No. 13, Shiv Mandir Nallah
SOUTH	Pagatara Village, Jollang Village Area
WEST	Ward No. 5, 11 & 9

LEGEND

	WARD No. 12 Boundary
	WARD No.12
	ROADS
	WATER BODY
	EXISTING BUILDING



Total Area: 9.75 sqkm
Population: 4,895



GOVERNMENT OF ARUNACHAL PRADESH
OFFICE OF THE DEPUTY COMMISSIONER ICC cum
ADMINISTRATOR ITANAGAR MUNICIPAL CORPORATION
ITANAGAR

Sheet Title: Ward No. 12

Drg.No. : -- 12

Dated : 07/02/2019

Scale:NTS

NORTH



TABOM TAMUT
[ATP]

TERGE SORA
[ATP]

ADMINISTRATOR
[IMC]

S. SINGH
[DTP]

